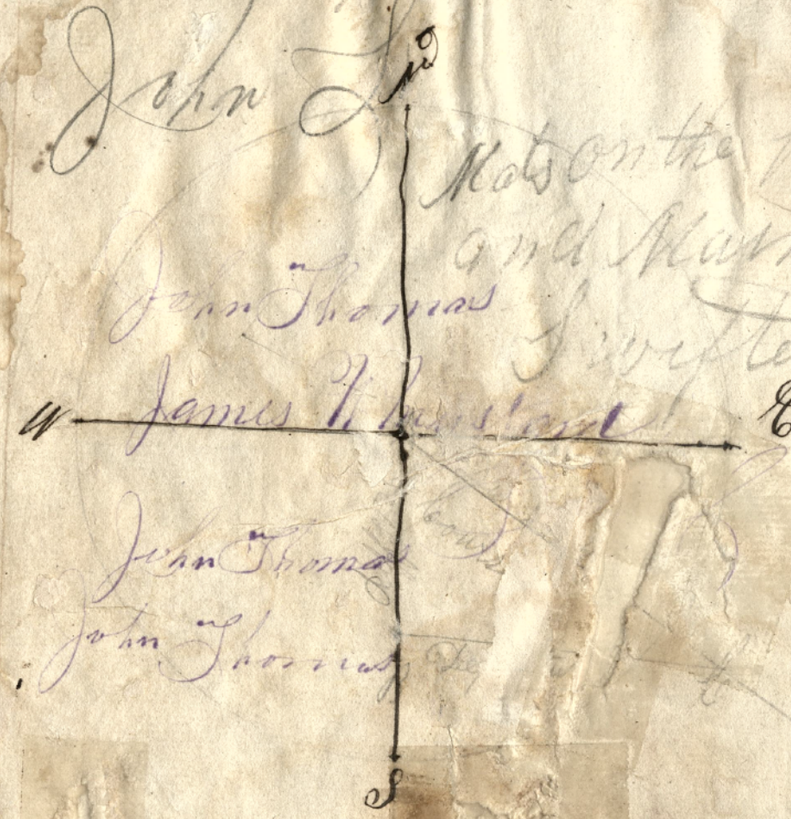
Samuel Thomas Agent & Atto

49



6st Stop [illegible]

John Lee

Mats on the pre
and Alam
Jun Thomas
Surveyor

James Cleveland

Jun Thomas

John Thomas

As distance 244 — 238739
Is to Radius 90 — 1000000
So Diff Lat 136 — 213354
to the Cosine Course 56.08 — 974615

As Radius — 1000000
Is to distance 244 — 238739
So the Sine Course 56.08 — 991925
is Equal to 20 26 — 230664

130 12 50
8 21
3 39

651
90 00
6 10
96 40

60 | 240 | 2
6 | 11 22
3 26
8 1
2 40 39

William

Journal of Bark Harriet Hussy

Charleston Towards

Liverpool

ECL

Journal of Bark Harriet Hussy

Lying in the Port of Charleston

March 16th 1869

1 1 0 - 50
3 6 - 5 2
1 - 2
6 0 - 3 8
2 2 3

A Ship Sails S. W. 110 miles
From A lat in 49° 30 N
and Dep by observation W 36
and Dep by Traverse Table
North Lat Require the distance
and Departure

Distance 2 2 3

As Radius
is to departure
so is Cosine Course 2 Points

As Radius 90 — 10,000000
is to departure 36 — 2 48457
so is Cosine Course 2 Points — 10 0 8438
to distance 223 miles — 2 34895

A Ship Sails S. W. by W. from A Lat
2° 30 South Lat until her departure be 8 Degs
Require the distance Run and Latitude in

Lon
North Lat
South Lat
Course
Distance

Departure 8 Degrees
As Radius — 10 0 0 0 0 0
is to Sine Course 67½ — 9 9 6 4 3
so is Cotangent Course 2 Points — 10 2 7 4 9
to Dep Latitude 7 - 3 — 8 4 4 0 0 1

As Radius 90 — 10 0 0 0 0 0
is to departure 180 — 2 25527
so is the Cotangent Course 22½ — 10 3 2 6 1
to distance 138 Miles — 2 1 7 4 5 8

Ship Franklin Boston Harbour

Long in N South of the Line

As Distance
is to Radius
so is Diff Lat
to Cosine Course 61 49

As Radius 20
is Distance 360
so is to Sine Course 61 49
is to Departure 9178

Departure

Supposed A Ship Sailed 364 Miles what is
the Course and Departure

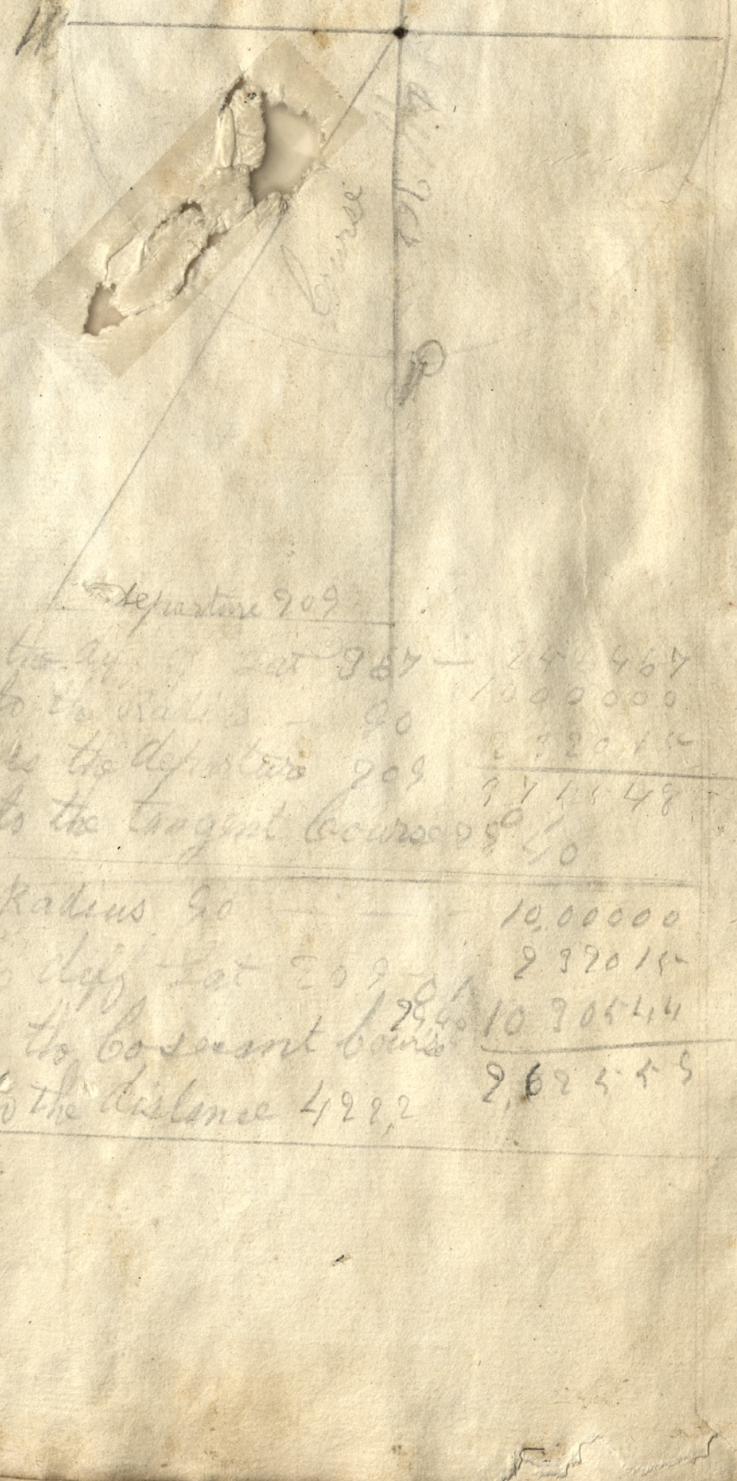
Required the Course

As distance — 364 — 2 561 000
is to Radius 90 — 1 000 000
so is the Departure 328 — 2 176 303
So is the Sine of Course 2 961 303

Required the diff Lat

As Radius — 90 —
is to distance 364 — 2 561 303
So is Cosine Course 61 — 1 946 303
is to Diff Lat 176

Sailing between the north and the west from a Port in 1° 45' South Lat and arriving at another Port in 6° 8 North Lat which 209 Miles to the West of the first Port required the Course and Distance from the first Port to the second



As the Arg of Lat 83° — 9.996467
to the Radius — 90 — 10.000000
So is the Departure 209 — 2.320146
to the Tangent Course 89° 20' — 11.676321

As Radius 90 — 10.000000
to the Arg Lat 89° 20' — 9.996467
So is the Co-secant Course 89° 20' — 10.003533
to the Distance 4228 — 3.626533

To find the Course and Distance sailed between two Places on the Globe

1st Find the Difference of Latitude and Departure

2nd Find the Middle Latitude by Sailing

3rd Find the Course and Distance

To find the Diff Lat

As Radius — 90 — 10.000000
to the dist — 768 — 2.885025
So is the Course 80 — 9.993884
to the Diff Lat 14 1/4 — 2.878909

2) 768
384
2) 425
142
7 1/2
60
4920
2) 4934
1447

A Ship sails Lat 5 42 South to find
to a Port bearing W W by N
North how far do that Port
and what is the Distance from




A Ship in the Latitude of 37° 0' Sail
One Hour, the Difference of Longitude is 7.84 Miles
Required the Distance Sailed.

James W Shustard
Ship Ellen Southard


Dist 92.6
Diff Lat 74
Diff Long 56
Course
Dist
Lat
Diff Long
Course
Dist
Lat
Diff Long
Course
Dist
Lat
Diff Long

Required the Distance and Course from Cape Henry Light House in the Lat of 42°3' N Longitude 71°2' W and the Island of St Marys across the Gulf of St Lawrence in the Lat of 46°15' N and Longitude 64°54' W



To find the Departure & Course

As Radius 90 — S 10,000000
So is Diff Longitude 264 — 2,434304
So is Cosine Middle Lat 42°31' — 9,873730
To the Departure 207.8 — 2,307434

As Diff of Lat 304 — 2,482787
So is Radius 90 — 10,000000
So is the departure 207.8 — 9,317428
To Tangent of Course 81°24' — 10,834641

As Radius 90 — 10,000000
So is the Diff of Lat 304 — 2,482787
So is the Secant of Course 81°41' — 10,834641
To the Distance 1302 — 3,317428

The Course may be found without the departure by Diff Long & Middle Lat & Radius

As the Diff of Lat 304 — 2,482787
is to the Diff of Longitude 264 — 2,434304
So is the Cosine Middle Lat 42°31' — 9,873730
To Tangent of Course 81°41' — 10,834821

Required the Course & Dist from the South Shoals of Nantucket in Lat of 41°0' N and Longitude of 69°54' and Cape Henry in Lat of 36°57' N and Long of 76°0' W



As Radius 90 — 10,000000
So is Diff Long 369 — 2,567026
So is Cosine Middle Lat 38°29' — 9,893181
To the Departure 289 — 2,460207

To find Course

As Diff Lat 249 — 2,396200
So is Radius 90 — 10,000000
So is departure 289 — 2,460890
To Tangent of Course 49°0' — 10,064690

To find distance

As Radius 90 — 10,000000
So is Diff Lat 249 — 2,396200
So is Secant of Course 49°0' — 10,181525
To distance 382 Miles — 2,577725

Required the Course and Distance
from the South Shore of Nantucket
Lat 41, 6 N and Longitude of 69, 5, W
to Cape Hatteras Lat of 35° 1' N
Long of 75° 30 W. find the true Course
and distance



To find the Course

As Radius 90 — 10,00000
So is Diff Long 330 — 2,51922
to Tan of Mid Lat 38° 30' — 9,89542
So is Departure 266 Miles — 2,42464

To find the Tangent Course

As Diff Lat 349 Miles — 2,54283
So is Radius — 10,00000
So is departure 266 M — 2,42488
to Tangent of Course 37° 15' — 9,88205

To find the Distance

As Radius 90 — 10,00000
So is Diff Lat 349 — 2,54283
to Secant of Course 37° 15' — 10,09947
to the distance 488 Miles — 2,64230

A Ship in Lat of 49° 57' N and Long of 7° W
Sails S W by S till her departure is 194 Miles
and Lat in 47° 18' N Require Course distance
and Long in

Lat 49° 57' — Lat 47° 18'
48 3 — 47 18 — Sum of the Lat
2 39 — 60 — Middle Lat
60 — diff Lat in Miles
159 diff Lat in Miles



As diff Lat — 159 — 2,20140
So is Radius 90 — 10,00000
So is the departure 194 — 2,28780
to Tangent Course 50° 30' — 10,08640


As Sine Course 50° 30' — 9,88874
So is departure 194 — 2,28780
So is Radius 90 — 10,00000
to the distance 249 — 2,39906

To find the diff Long

As Cosine Middle Lat 48° 38' — 9,82012
So is departure 194 — 2,28780
So is Radius 90 — 10,00000
to diff Long 294 — 2,46767

Ship Commerce of Boston
Ocean Navigation
Page 11

Required the Lat and Dep from
Cape Cod in Lat of 42.03 N and Long
of 70-04 W Sails S W b W 266 Miles what
Lat and Long in



Dep
Long 221
Miles Sailed
Departure

To find the Diff Long

As Radius 90 — 10,000,000
to the dist 266 — 2,424,882
so to Cosine Course & Rumb — 9,741,727
39, 41 — 2,166,609

As Radius 90 — 10,000,000
to the departure 266 — 2,424,882
so to the Sine Course & Rumb — 2,344,772
to Depart 221

To find the Diff Long
As Cosine Rumb Dist 39 41 — 9,808,391
to the departure 221 — 2,344,772
so to Radius 90 — 10,000,000
to Diff Long 273 — 2,436,381

Suppose a Ship Sailing from a Place
in Lat of 49 57 N and Long of 33 W Make
a Course good of S 39 W and Dep by Account
is in Lat of 47 44 N Require the Distance Run
and the Longitudes sd

Lat from 49 57 N — 49 57
Lat to 47 44 — 47 44
Sum — 97 41
2 13 — 4 1 Mid Lat
60
180 Diff Lat

To find the departure

As Radius 90 — 10,000,000
to the Diff Lat 133 — 2,123,851
so to Tangent Course 39 — 9,907,837
to the departure 107.7 — 10,031,688

To find the Distance

As Cosine of the Course 39 — 9,907,837
to the Diff Lat 133 — 2,123,851
so to Radius 90 — 10,000,000
to the dist 171 — 2,233,851

To find the Diff Long by Dep

As Cosine Mid Lat 41 — 9,877,251
to the departure 107.7 — 2,031,688
so Radius 90 — 10,000,000
to Diff Long 163.7 — 2,212,437

The Diff of Long May be found without
the departure by the 4th Rule of Sailing
As Cosine Mid Lat — 9,877,251
to tangent of Course — 9,907,837
so to Diff Lat 133 — 2,123,851
to Diff Long 163.7 — 2,212,437

4

Suppose A Ship Sails 300 Miles North
westly from A Place in the Lat of 37°,00 N
and the Long of 32°16 W until she is
in the Lat of 41°,00 N Required her Course
and Long in

Lat Left 37°-00' N Long 32,16 W
Lat in 41°00'
4-00
60
240 diff Lat
37,00 N
41,00
78,00 Sum of Lat
39,00 Middle Lat

As Distance 300 — 2,47712
to Radius 90 — 10,000000
So is Diff Lat 240 — 9,380211
is to Cosine Course 36°52 — 9,50309

To find the departure
As Radius 90 — 10000000
is to dist 300 — 2,47712
So is the Sine Course 36°52 — 9,77812
is to the departure 180,0 Miles — 2,25524

To find the diff Long by the Departure
As Cosine Middle Lat 39 — 9,89050
is to the departure 180,0 — 2,25524
So is Radius 90 — 10,000000
is to diff Long 228,6 — 2,36474

60)228,6(3-48 diff Long
180
486

32,16 Long Left
3,48 diff Long
35,64 Long in

Ship Thompson of St Johns N.B Fine Ship for the Gordon Trade

A Ship in the Lat of 50°,10 and Long
30°,00 E Sails E & S E until her departure
is 160 Miles Required her distance Sailed
and Lat and Long in

To find the diff Lat
As Radius 60 — 10,000000
is to departure 160 — 2,20412
So is Cotangent Course 67°½ — 9,61722
is to diff Lat 61,3 — 1,78134

60)61,3(1-13 Lat Left 50-10
7 1-13 diff Lat
49-57 Lat in

To find the dist
As Sine Course 67°½ — 9,96788
is to departure 160 — 2,20412
So is Radius 90 — 10,000000
is to dist 172,2 — 2,23624

To find the diff Long
As Cosine Middle Lat 49°57½ — 9,80151
is to the departure 160 — 2,20412
So is Radius — 10,00000
is to diff Long 217,7 — 2,40261

60)217,7(3-37 30-00 Long Left
180 3-37 diff Long
377 33-23 Long in

A Ship from Lizard in Lat of 43°41' N
and Long of 69°44' W sails S S E 77 Miles
S by W 36 Miles S E 30 South 20 Miles.
What Lat and Long is She in

Courses	Dist	R	S	E	W
S S E	77		717	295	
S by W	36		353		170
S E	30		212	212	
South	20		20		
		Lat 1486	507		070
			070		
			437 departure		

60 | 149 | 2-29
120
29

43-41 Lat Left
2 29 Diff Lat
41 22 Lat in
2 85-3 Sum of two Latitudes
42-31 Middle Lat

Long 69°42' W
60 Long in
68 44 Diff Long

Course S 16 degrees E
Dist 154 Miles

Required the direct Course and Distance
from a Place on the Lat 36°55' S and Long 20°01' E
to another Place in the Lat of 32°38' S and Long 8°54' E
Lat 36°55' N Long 20°01' E
3298 8°54' W
4 17 diff Lat 25°14' 36°55' N
60 60 32 38
257 Miles 1514 769 33
So find the departure 4246 Middle Lat

As Radius 90 10000000
to diff Long 1514 9239054
so to the Cosine Middle Lat 32°24 9014600
to the departure 1292 4 9153654

Required the bearing and distance from
Montauk Point in Lat of 41-04 N and Long
of 71°57 W and Cape Morgan Lat of 36°56 N
and Long of 76°19 W

Lat 41°04'
36°56'
4°08' diff Lat 71°57'
76°19'
2°22' diff Long
41°04'
36°56'
78°00' Sum of Lats
39°00' Midle Lat 193°38' departure

Lat 249 Course 49 degrees W
Dist 316

So find Tangent Course
As diff of Lat 246 2408240
to Radius 90 10000000
So to departure 193-38 9145274
Tangent Course 38 49 degrees West

So find distance
As Radius 90 10000000
to diff Lat 246 9738182
So Secant of Course 38 49 9216006
to distance 1486 Miles

Patrick Moore Patrick Moore
Patrick Moore
Liverpool James W Mustard
Eng
London
George Burkhardt

Both Latitudes and Course given to find the
distance and Diff of Long
Sailing from A Place in the Lat of
49 57 N and Long of 20 0 W Makes a
Good of S 39 E to the
Observation
Required the

Sat h Observation 47 44
2 15 As Radius
60 to diff Lat 933
Diff Lat 933 to Longest Course 87
Course Sat 39 1/2 W to departure 1077

So find the
As Course of 39
to diff Lat
so is Radius
to Dist

So find diff
As Cosine Mid Lat 48 1/2
to departure
so is Radius
to diff Long

60) 1 2 5 (2-44
44

Both Latitudes and distance given to find the
Course departure and diff of Long
Sunset Ship Sails 300 Miles W westly from
a Place in the Lat of 49 0 N and Long 32 16 W
until she is in the Lat 47 0 N Required
her Course and Longitude

So find the Course
As dist 300
so is Radius 90
So is diff Lat 240
to Course Course 36 52

So find the
As Radius 90
so is the dist
So is the sine Course 36 52
to the departure 1890

So find the diff Long by the departure
As Cosine Middle Lat 35
to departure 1890
so is Radius
to diff Long 2 36

60) 132 (3.52 diff Long
120
12

2 4 7 4 12
10 0 0 0 0 0
2 9 8 0 2 1
2 9 0 3 0 8

10 0 0 0 0 0
2 4 7 4 12
2 7 7 8 1 2
2 2 5 2 2 4

9 8 5 0 5 0
2 2 5 5 2 7
10 0 0 0 0 0
2 3 6 4 7 4

16 W Long
32
48
Long 96

Require the Bearing and distance between two
Places one in the Lat of 37° and Long 4°29
the Other in the Lat of 32,8 N and Long 7°25
37 - 55 N 37 - 55
32 - 38 N 32 - 38
5 - 17 2)70 - 33
60 35 - 16 Middle Lat
317 Departure

As Radius 90 — 10,000,00
So is the Diff Long 2238 — 9,34984
So is the Cosine Middle Lat — 9,91194
To the departure 1827 — 9,26178

As Diff Lat 317 — 2,50106
So is Radius 90 — 10,00000
So is the departure 1827 — 9,26174
To the Course 9 Degrees S 80 degrees
And A Easterly

So find the distance

As Radius 90 — 10,00000
So is Diff Lat 317 — 2,50106
So is the Secant — 10,07888
To the distance — 2,57994

As Diff Lat 317 — 2,50106
So is Radius 90 — 10,00000
So is the departure 1827 — 9,26174
To the Course 9 Degrees S 80 degrees
And A Easterly

So find the distance

As Radius 90 — 10,00000
So is Diff Lat 317 — 2,50106
So is the Secant — 10,07888
To the distance — 2,57994

As Radius 90 — 10,00000
So is the Diff Long 2238 — 9,34984
So is the Cosine Middle Lat — 9,91194
To the departure 1827 — 9,26178

A Ship in the Lat of 37° N and Long 4°29
W Sails South 317 Miles and Lat in 32,8 N
Required the Course Distance and Long in

Sat 37 55 N
32 38 — Diff Lat 317 — Sum of Latitudes
60 70 - 33 Middle Lat
317 Miles
To find the Course

As Diff Lat 317 — 2,50106
So is Radius 90 — 10,00000
So is the departure 1827 — 9,26178
To the Course 9 Degrees S 80 degrees

So find the distance

As Radius 90 — 10,00000
So is Diff Lat 317 — 2,50106
So is the Secant — 10,07888
To the distance — 2,57994

As Diff Lat 317 — 2,50106
So is Radius 90 — 10,00000
So is the departure 1827 — 9,26178
To the Course 9 Degrees S 80 degrees
And A Easterly

So find the distance

As Radius 90 — 10,00000
So is Diff Lat 317 — 2,50106
So is the Secant — 10,07888
To the distance — 2,57994

As Diff Lat 317 — 2,50106
So is Radius 90 — 10,00000
So is the Cosine Course — 9,24253
To the Diff Lat — 2,74359

Diff Lat — 317
Sum of Latitudes
Middle Lat

(illegible)

As Radius 90 — 10,00000
So is Diff Lat 317 — 2,50106
So is the Secant — 10,07888
To the distance — 2,57994

As Diff Lat 317 — 2,50106
So is Radius 90 — 10,00000
So is the departure 1827 — 9,26178
To the Course 9 Degrees S 80 degrees
And A Easterly

So find the distance

As Radius 90 — 10,00000
So is Diff Lat 317 — 2,50106
So is the Secant — 10,07888
To the distance — 2,57994

As Diff Lat 317 — 2,50106
So is Radius 90 — 10,00000
So is the Cosine Course — 9,24253
To the Diff Lat — 2,74359

Diff Lat — 317
Sum of Latitudes
Middle Lat

Mercators Sailing

	N	S	E	W	
N	2,2		0,4		dist 5 M
N by W	4,6		2,8		Course N
E by N	0,7,6		2,5,3		37 degrees
N by W	2,0	1,6,6		1,1	E
	10,7,4		8,2,6		

Mercators Sailing

From Bath To Barbadoes

Ship Ocean Septer J D Alis Maste

Hours	H.	W.	Courses	Winds	Lee Way	Remarks on Board Feb. 10
2						Wirst Part of the 24 Hours
4						Commences with fresh Brees and
6						fine Wether at 8 A M got
8						under way at Bath at 11 A M
10						Past the Fort at 12 Noon
12						Passed Leguin
2						
4						
6			Ship Champney			for Jas Masters
8						Off Commanded
10						
12						

			D. lat	Dep.	Lat by D.R	Lat by Obs	D. long	Long in by D.R	Long in by Chron. Time
Course	Dist								

Hours	H.	W.	Courses	Winds	Lee Way	Remarks on Board Feb. 11
2						First Part of this day
4						Commences with
6				N. W		fresh Breezes and fine
8	6		S by E			wether all Sail set at
10	6					4 P M Variat time Leguin
12	6			N N W		Bar N N E dist 10 Miles
2	6		S S E			from which I take my
4	7					departure in the Lat of
6	7					4° 41 N and Long 6° 44 W
8	7					Middle and Latter Part fresh
10	7					Breezes and some Cloudy
12	7					Variation 3/4 of a Point W
						Lat by Obsivation

			W.	Lat.	Dep.	Lat by D.R	Lat by Obs	D. long	Long in by D.R	Long in by Chron. Time
Course	Dist									
S 25° E	127		116,6	54,2	41,46			61 Miles	68,32	

Ship St Joseph Capt Alexander
Cr by 2 lbs Soap and wrote
Sheath Knife
Journall of Ship Ellen Southard
From Liverpool Swords
Savannah

Remarks on Board
Feb 11. 68 Occupied in Pareling Ship
& Corcking Bright Work
Wind Fair & God Will send us a fair
Wind at Ship Ellen Southard From
Liverpool Swords Savannah

Lat 6 Obs

Penmanship

Penmanship
Progress

James W Nostrand
Richmond
Maine

Ship Ocean Septr A Cr Master

Hours	H	K	Courses	Winds	Lee Way	Remarks on Board Feb 12.
2	7		S.E	North		First Part of this 24 Hours begins with fresh breeze and some Cloody midle Part fresh Gales and Some Squally at 10 PM Handed top Gal Sails Lat for Gales so Ends the Day no Obswation this Day
4	7					
6	7					
8	6					
10	6					
12	6					
2	6					
4	6					
6	7		S.E½E	N.N.E		Variation 2/4 of Point westly
8	7					
10	7					
12	7					

Mary E. Smith Ellen

		D. Lat	Dep.	Lat by	Lat by	D. Long	Long	in	by
Courses	Dist	S	E	D.R	Obs	E	D.R		Chron
S 35.6	158	132.5	85.8	39°.34'	" " "	111	66°.42'	" " "	" " "
									Time

Hours	H	K	Courses	Winds	Lee way	Remarks On Board Feb 13
2	7		S.S.E	N.E		First Part of this 24 Hours begins with hard Gales and Rain
4	7					
6	7		S by E	E by S	1	Midle and Later Part heavy Gales and Rain
8	4					
10	4					
12	4					
2	3	1	South	E.S.E	1½	So ends the Day
4	3	1				No Observation
6	3	1				Variton 2/4 of A Point W
8	3	1				
10	3	1				
12						

		D. Lat	Dep.	Lat by	Lat by	D. Long	Long	in	by
Courses	dist	S	E	D.R	Obs	E	D.R		Chron
S 25 E	101	99.3	18.2	39°.4		25	66-17 W		Time

24 = 47
72

24 = 59
33 = 22
103 = 28
161 = 49
80 = 34
24 = 59
33 = 33

90 = 00
13 = 28
103 = 28

07823
07211
19409
91819
1920762
960381

33 = 22

8 = 30 = 32

10 = 49 = 18
46 = 25
71 = 02 = 33
8 = 34 = 26
1 = 08 = 27

60
8 = 30 = 32
8 = 34
38
8 = 34 = 26

Ship Ocean Spectator Allen Master

Hours	PK	IK	Courses	Winds	Sea Way	Remarks On Board Feb 14
2	3		South	N E	2	First Part of the 24 Hours
4	3					begins with hard gales
6	3		S S W	S E	2	and Rain at 10 A M hove
8	3				6	too under a Close reeft Main Sail and Mizen Staid
10	up	S S W				
12	off	S W				All this day Heavy
2	1½	Knots	drift			Gales and Rain
4						No Obsivation this day.
6						Variation 2 Point Westly
8						
10						

Courses	dist	D Lat S	Dep E	Lat at by D R N	Lat by Ob	D Long W	Long by D R	by Chron Time
S 51° E	40	21,2	31,8	39, 13		41	61,28	

Hours	PK	IK	Courses	Winds	Sea Way	Remarks On Board Feb 15
2	3	1	S by E	S by W	1	First Part of thes 24 Hours
4	3	1				begins with more moderate
6	3	1				wether at 12 Noon hove Ship
8	4		S ½ E by S	S W by S	1	to the Eastward and made Sail
10	4					
12	4					middle and Later Part
2	4		S S E	West	6	fresh breyze
4	5					Lat Obs
6	5					Variation ½ Point Westly
8	6					
10	6					
12	6					

Courses	dist	D Lat S	Dep E	Lat at by D R R	Lat by Ob	D Long W	Long by D R	by Chron Time
S 30° E	108	93,8	54,8	37,40		70	66,43	

S Southard of Richmond

Ship Ellen Southard

Richmond R I

Maine

A Mr Levi Mustard

Richmd R

Southard Southard

Southern Rights

R R Rights

Rholerdam Hollerand

Liverpool B Liv- Pool

B B

B A A

P Potter

A Pott P

Ship Ocean Specter Allen Master

Hours	FS	HK	Cours	Winds	Sea Way	Remarks On Board Feb 16
2	6		S S E	West		First of this day Commences with fresh breezes and fine weather
4	6					
6	6					
8	7					middle part fresh Gales and squally at 2 AM
10	7					Handed Tot Reefed Sails
12	7					
2	7			W N W		Latter Part fresh Gails
6	7					and Rain
8	7					So ends the Day
10	6	1				No Obs
12	6	1				Variton ½ P W est.

Course	dist	D Lat	Dep	Lat by D R & D	Lat by Obs	D Long	Long by D R	in by Chron Time
S S E ½ E	146	138	68	33 32		84	65 29	

Hours	FS	HK	Courses	Winds	Sea Way	Remarks On Board Feb 17
2	6		S S E	West		Bermuda bore South 24 Degrees & dist 80 miles
4	6					
6	6	1	S S E ½ E	N W		First of this day Commences with fresh breezes at 2 PM
8	6	1				Set top G Sails
10	6					
12	6			N N W		midle and Latter part
2	6		S E by E			fresh breezes and fine
4	6					weather So Ends the day
6	6					Lat by Obs
8	6					
10	6					1 Variton ½ West
12	6					

Courses	dist	D Lat	Depat	Dep by D R	Lat by D R	Lat by Obs	D Long by D R	Long by D R	in by Chronometer Time
S E E	138	124	66,7	31,32		78	78	64,11	

Woman's faith and woman's trust
Write the characters in dust Stamp
them on the running stream Print them
on the moons pale beam and each
evanescent letter shall be clearer former
letter and more permanent g
ween than the thing those letters mean

11

I have strained the spiders thread
Gainst the promesse of a maid
I have weighed a grain of sant
Gainst her plight of heart and hand
I told my true Love of the token
how her faith proved light and
her word was broken
again her word and truth
she plight and I release
them again ere night

from Bath to Barbadoes

Ship Ocean Spectre Allen Master

Hours	SC	HK	Courses	Winds	Leeway	Remark On Baard Feb 18
2	6		S E by E 1/2 E	N N W		First of this day commences with fresh breezes and fine wethes
4	6					
6	6					
8	7		S S E	N W		midle and latter Part fresh Gales and Cloody
10	7					
12	7					So Ends the day
2	7	1				Lat by Obs
4	7	1				
6	8					Variation 1/2 Point West
8	8					
10	8					
12	8					

	Dist	D Lat	Dep	Lat at by D R	Lat by Obs	D Long	Long at by D R	in by
Courses	170	S 148,1	E 82,3	N 28,04		E 94	W 67,26	Chronometer Time

Hours	SC	HK	Courses	Winds	Leeway	Remarks On Baard Feb 19
2	8		S S E 1/2 E	N N E		First of this day commences with fresh Gales and
4	8					
6	8					Cloudy
8	8		S S E	N E		
10	7	1				midle and Latter Part
12	7	1				more moderate Wether
2	7					
4	7					Lat by Obs
6	6					
8	6					Variation 1/2 Point West
10	5					
12	5					

	Dist	D Lat	Dep	Lat at by D R	Lat by Obs	D Long	Long at by D R	in by
Course	149	S 129,9	E 74,8	25,15		E 84	W 61-02	Chron Time
S 30 E								

Log Line

1 Deep 2. St
2 Leather
3 Leather 3. St
4 Deep 4
5 Mark White Rag
6 Deep 6
7 Mark Red Rag
8 Deep 8
9 Deep 9
10 Mark Leather with a hole
11 Deep 11
12 Deep 12
13 Mark Blue Rag 1 St Leather
14 Deep 14
15 Mark White Rag
16 Deep 16
17 Mark Red Rag
18 Deep 18
19 Deep 19
20 Two Knots

Ship Ocean Spectre Allen Master

Hours	Knots	Log	Courses	Winds	Leeway	Remarks On Board Feb 20
2	5		S S E	N E		First part of this day
4	5					commences with moderate
6	5		Ship Ocean			breezes and Some bloody
8	6		S by E ½ E			
10	6					Latter Part
12	6					fresh breezes & hazy
2	6	1		E N E		and Rain
4	6	1	S by E			No Obs this day
6	7					Variation 1 Point West
8	7					
10	7					
12	7					

Course	dist	D Lat	Dep	Lat at by D R	Lat by Obs	D Long	Long at by D R	at in by Chron Time
		S	E	N		E	W	
S ½ E	146	137,6	52,6	22,39		47	60,5	

Hours	Knots	Log	Courses	Winds	Leeway	Remarks On Board Feb 21
2	7		S by E	E N E		First Part of this day
4	7					commences with fresh
6	7					Sails and Rain at 4
8	7					in the PM Saw a Ship
10	6		S S E			Sailing So the Northward
12	6					
2	6					Middle and Latter Part
4	5					more moderate
6	4					Lat by Obs
8	4					Variation ½ Point W
10	4					
12	4					

Course	dist	D Lat	Dep	Lat at by D R	Lat by Obs	D Long	Long at by D R	at in by Chron Time
		S	E	N		E	W	
S 21 E	136	124,2	54,0	90,35		47	79,07	

R R R
R R
R R
R R

Richmond Maine off Board
of Ship Ellen Southard
A Still Tongue makes a wise head
So Says the Robert

Hours	Kts	Wk	Courses	Winds	Leeway	Remarks on Board Ship 22
2	4		S S E	E N E		First of the day commences with a moderate breeze
4	4					
6	4					
8	4					
10	5		S E by S			all these 24 Hours moderate breezes and Cloudy So Ends the day
12	5					
2	5					No Observation
4	6		S E			Variation 4 Point W
6	6					
8	6					
10	6					
12						

Course	Dist	D Lat	Dep	Lat at by D R	Lat by Obs	D Long	Long at by D R W	in Log
S S E	119	96,0	70,6	18,58		71	58,2	Chron time

Hours	Kts	Wk	Courses	Winds	Leeway	Remarks on Board Ship 23
2	6		S E	N E		First of this day Commences with fresh trade Winds
4	6					
6	6					
8	6					
10	6	1				middle Part fresh Gales Squally with Rain
12	6	1				at 2 AM handed
2	7		S S E			Top Galent Sails
4	7					So Ends the day
6	7					Lat by Obs
8	7					Variation 4 Point.
10	7					
12						

Course	Dist	D Lat	Dep	Lat at by D R N	Lat by Obs	D Long	Long at by D R W	in Log
S 35 E	154	130,7	84,6	16,49		90	4622	Chron Time

On Board Ship Ellen Southard

Liverpool July 19th 1864

	Articles	$	¢	
1	Overcoat — —	3	00	cr
1	pair of Pants —	1	03	cr
4	Shirts — —	1	06	cr
6	pairs of Socks -	0	06	cr
8	Ladies Neckties -	0	8	cr
1	pair of Boots —	1	4	cr
2	" of " Repaired		6	cr
2	Bilbon Cases —	0	2	cr

Ellen Southard Cr. by Cash Received Payment Liverpool July 19th 1864

E.S.J.
May - 1878.

Ship S Ocean Septre Allen Master

Hours	Knots	Log	Courses	Winds	Leeway	Remarks On Board Fel 24
2	7			NNE	1	First of this day Commences with fresh Gales and Rain
4	7					
6	7					
8	6		S by E ½ E			middle Part fresh Gals Squally with Rain
10	6					
12	5					Latter part fresh trade winds and fine wether
2	5					
4	4					
6	4					
8	4					Lat by Obs. Variation ¼ Point W
10	4					
12	4					

Course	Dist	D Lat	Dept	Lat in by D R	Lat by O B	D Long	Long by D R	Long by O B
S by W	134	122.7	53.7	14.47		46	55.26	time

Hours	Knots	Log	Courses	Winds	Leeway	Remarks On Board Fel 25
2	4		S by E	E by S		First of this day commences with fresh trade Winds and fine wether at 12 midnight Squalled
4	4					
6	4					
8	4			E by S		
10	4					
12	4					
2	5		West			
4	5					
6	5					
8	5					
10	5					
12	5					

Course	Dist	D Lat	Dept	Lat in by D R	Lat by O B	D Long	Long by D R	Long by O B
S by W	77	48	60	13.55		62	56.28	time

On Board Ship St Jago
Dec the 12 in Lat of 6, 0 S
Sailed the 24 of May from
New York yesterday we had
some Rain for the first
time Since we left Cape horn
20 Days from Callao.

Remarks on Board May 28

First part of this day
Commences with fresh
breze and little inclined
to Rain

Midle part fresh Gales
and squally

No Observation
this day

Belong

to

Swm Mustard

1866

P Mr Levi Mustard

P Mr Levi Do

Journal Ship March 16

James Mustard 1868

April 4 Recd $4,00

Received April 13 $40,00

Ship Ellen Southard
Master
Bickford on the Passage
From Savannah to
Liverpool

Written this Day
of Our Lord May 12
1868

Received From Capt
Bickford at different
times $46,00

Ship Ellen Southard Bickford Master

Hours	Wds	Hdg	Course	Winds	Lee Way	Remarks on Board
						May 1 First part of this Day Commences with a Light Breeze Ships Boreas on us and Mayflower left for Liverpool to Day Ends the Day

Course		Dist	D Lat	Lat at by D R	Lat at by O B	D Long

Hours	Wds	Hdg	Course	Winds	Lee Way	D

Ends Courses

May the 2
First part of this
Day fine breeze
from the Southard
and Estrd
we took 1257
Miles of Cotton
this Day
So Ends the day

Course		Dist	D Lat	Lat at by D R	Lat at by O B	D Long	Long at by D R	Lat by Chron time

Ship Ellen Southard Bishop

Hours	Hours K	K	Courses	Winds	Leeway	Remarks on Board Ship
				ENE		May 9 1868 Sabbath. Cleared from Savannah this day Tiby Light bearing N W from whence I take my departure put the Chains below this day chose watch at 6 o'clock have got Franklin in my watch the Wind is about NNE Braced sharp up to Ends the Day
			Distance 8 Miles			
Hours	K	K	Courses	Winds	Leeway	Remarks on Board Ship May 10 This is a pleasent Sabeth Morning no sound of Church Bells greet your Ears ENE First part of this Day commences with Light breezes and fine Weather Latter part Light breezes and Cloudy at 8 PM took in three Royals

Ship Ellen Southard

Bk Bishop Master Remarks

On Board Ship May 11

First part of this day commences with a dead calm at 12 A M took Starboard Anchor in on the Bow more Ship Stood off on the Starboard Tack at 8 PM Saw A Sail to Leward A Sail in Sight I can just see her as I write She is a Foreman after.

Midnight. First part of these Hours Hours commences with Fresh Breezes at 12 PM Sailed Ship Wind at Seven Bells took in the Main Royall on Starb'd I now retire to my Virtuous Sabeth Ends the Day

Midnight at Sea

May 11, 1868

Ship Ellen Southard
Bickford Master May 4th 184
First part of this Day
commences with Fresh brees
and Squally. at 8 AM took
in the three Regallon sails.
Reefd the Main Topsail
So Ends these four Hours
at 4 AM discarned a Sail
to Leward at 6 A M Saw
a Brigg sail to Leward bearing
N W. these four Hours
Ends with A Heavy breze
Latter part these First Two
Hours Fresh Gales and Rain
at 2 PM Vessil passed us
to Leward could not discern
at 4 half past 3 PM Wind
Shifted from S S E to S W
checked in the yards and set
the Fore sail
At 8 PM
First part of these Four Hours
commences with light breezes
and Moderate Weather at 7.30 PM
set the Fore and Maine Topsail
at 6,30 PM discarned a Sail to
Windard She is coming
us fast. So ends the days upon

On the Voyge from Savannah to Liverpool

Ship Ellen Southard
Bickford Master May 13, 1

First part of this day
commences with Fresh
Breezes and pleasent Wather
this day wore Degree to the
North of Cape Hatteras it is
a pleasent Day at Sea Course
N E by E Wind S S W no
Sails in Sight this Day
At 6 PM these last two Hours
Fresh Gales at Split Fore Topsail
and at 6 30 PM Sent it down
So Ends these these Four Hours
Course N E by E Squally and
Rainey Midnight

First part of these Four
Commences with Fresh breezes
and Squally at 10 PM Towed
down the Fore and Maine
Topsails

So Ends the Day

Ship Annalitte is in Cont-ny Old

Ship Ellen Seythard Bickford
Master May 14th 1868

First part of this Day commences with Fresh Breezes and Fine Wether at 5. A M Set the Main Degallon Sails at 5.30 A M Set the Fore and Mizen Degallon sails & Got this at 6 A M Saw A Sail So Windard Wind Still continues Fair Course N E by E

12. P M

First part of these Four Hours commences With Carmy wether at 3.30 Checked in the yards, 4 P M So Ends these Four Hours

Evening 8 P M

we are still haveing a Fine Wind

Midnight

At 12 P M called out to take in Sail three For said and For said so Ends these Four Hours

Shpe Ellen Southard
Bickford Master at Sea
May 15 1858
First part of these Hours
Hours commences
with Fresh Breezes and
Fine Wether all Sail Set
So ends these Four Hours
Midnight & PM these
Four Hours commences
with Carmy Wether at 8,30
Braced up the Head Yards
11.30 Hauled up the Course
s So ends these Four Hours
at 10.30 PM Saw a Light
of the Lee Beam On the
same Tack with us

Ship Ellen Southard 1868
Bickford Master May 16th
Saturday
at 4 A M First part of
of these Four Hours
commences with Canny
weather the Sails Hangs
Lifeless at the Masts at 4.30 A M
Casted the yards & Hailed
Out the Spanker at 6 A M
Three Sails in Sight at 6.30 A M
Set the Mizen Degallon sails
Six Men in my watch and
only two can Steer this afternoon
all men that cannot take his
Trick at the Wheel has no watch
Below & Steers the Four Hours
Course S E by E ½ E Ab P Mile 8
these two Hours have passed
away pleasantly to morrow is a day
of rest.
Midnight All quiet Canny
Weather So Ends these Four
Hours

Ship Ellen Southard Bickford Master
Sunday May 17th 1868 From
8 PM To 12 A M First part
of these Four Hours commences
with Canny weather So Ends these
Four Hours
Midnight From
8 PM To 12 First part of
these Four Hours commences
with Fresh breezes and Fine
Wether Latter part
commences with
With Fresh breezes
Wind Hauled around
So Sh Squared away
and Stood before it 9 P M
~~Brogs~~ Good Strong breze
From S W and we go
Booming along before
it
So Ends these Hou

Ship Ellen Southard Burford
Master On the Passage From
Savannah To Liverpool
At Sea May 18th 1868
From 4 AM To 8 AM

First part
of these Four Hours commenced
with a good Strong Breez
at 4 So. counted the yards
no Sails in Sight this
Morning the Wether indicates
a good Strong Breze I
hope it will continue so
She is going 8 Knots through
the Water So ends these ~~Day~~
Four Hours From 8 PM till
8 AM First part of these 2 hours
commences with Breges &
Rainy Midnight From
12 AM till 4 AM First part
of these two hours commence
s with Fresh Breges and
Rainy at 12 Clewed up the
Mainsail at 8 So Set the Mainsa
& Main Degallonsail

Ship Ellen Southard Bickford Master

Journal of A Passage From Savannah, To Liverpool

At Sea May 1st 1868 Tuesday

From 8 AM till 12 Noon

First part of these Four Hours commences with A Fresh Breges all Sail Set

Latter part Fresh Breges & Foggy Wether

So Ends these Four Hours

I will now retire to my Virtuous Couch

Course E N E

Latter part From 4 PM till 6 PM

First part of these two hours commences with Strong Breges at 4 PM Made A Bark Bound to the Westward with a Fair Wind could not make her out being Foggy at the time so Ends these two hours

Midnight Course E by S

First part of these Four Hours commences with a good Strong Breze all Sail Set She is going 6 Knots through the Water

Latter part Strong Bregees all Sail Set We have had a Splendid run these Four Hours

Ends the Day

Course E by S

Ship Ellen Southard Bickford Master

At Sea May 20th 1868

Wensday From 4 AM till 8 AM

First part of these Four
Hours commences with Strong
Breeges Latter part Foggy and
Rainy Wind the Same
Course E by S

From 6 PM till 8 PM

First part of these two.
Hours commences with Light
Breges and Foggy wether it is
dampe Foggy wether All Sail Set
Midnight

Course E by S

First part of these Four Hours commences with
Wind W SW
Clear my wether Foggy and Raing
these Four Hours commences
no incident worth mention
ing

So Ends the Day

Course E by S

I will now retire to
my virtuous Couch

Ship Ellen Southard Bickford Master

Journal of a Passage From
Savannah To Liverpool

At Sea May 21 1868

Thursday From 8 AM To 12 Noon

First part of these
Four Hours commences with
Cairmy wether & Foggy
Latter part Foggy
and Rainy Course made these
Four Hours E by N E Course E by N

Midnight To first
part of these Four Hours
commences with Light
Brezes and Fine Wether
Booming along before the
Wind with Square Yards
We Loged her at 8 Bells She
was going 8 Knots though
the water I will know
retire to my virtuous
Couch

To Ends the Day

Ship Ellen Southard Birkford
Master Journal of a Passage
From Savannah To Liverpool
From 4 to 8 AM Friday May 22
First part of these
Hours commences with Fresh
Breezes & Fine wether Square
Yards going along at the rate
of 8 Knots an Hour
So Ends these
Hours Hours Course & by S
Wind SW
From 8 PM till 4 AM
First part of these Hours
commences with extremely
cold wether Braced Sharp up
at 4,30 Hauled Ship
Still continues
Cold & Rainy So Ends these
Hours Hours
Midnight Good
Strong Breze From NE
Wind Dead ahead at 8 PM
Set Fore and Main Royalls
Sails So Ends these Hours
Hours I will now retire

Ship E Eggs Southard Bishop Master

Journal of a Passage From ~~Liverpool To~~ Savannah To Liverpool

May 23

From 8 A M till 12 M^n^

First part of these Four Hours commences with Head Winds at 12 Packet Ship Heading N N E Course by S it Still continues Cold as ever I will now retire to my Virtuous Couch

Midnight First part of these Four Hours commences with Carmy Wither at Four Bells We a Ship and Stood to the Southard the Wind to the Northard and a Did Calm So Ends this Day

Fifth of the Morning

Ship Ellen Southard Bickford Master

Journall of a Passage from Savannah To Liverpool

Sunday 1st May 24th

From 4 AM till 8 AM First part of this Day commence with Ca[l]my wether at 6 AM washed Decks Middle and Latte part Calmy wether Course all arround the compass

From 12 AM till 4 PM All these Four Hours Calmy wether at 1 PM Saw what we took to be a Steamer could not mak her out Supposed to be a Ship on Fire So Ends these Hours

Four Hours Cour se Est

Midnight

First part of these Four Hours commences with Fresh Breyes Latter ~~part~~ & Midle part these Last two hours Wind Mauld in Our favour Cheeked in After yards at 2.30 PM Sail Ho was reported Forrad it proved to be a Steamer Bound the same way with us it is Daylight What do we see 11 Sails in Sight

We are on the Estern Edge of the Bank

Ship Ellen Southard Burkford Master
Journell of a Passage from Savannah
To Liverpool
At Sea Tuesday May 26th 1868

From 1 PM till 4 PM

First part of these Hours Hours commences with pleasent wether and clear Latter & Midle part Mille Watch Midnight

From 12 AM till 4 AM

First part of these Hours Hours commences with Strong Breezes Latter & Midle part at 3 AM made Fore & Maine Degallon sail & Reef Out of Maine Course So Ends these Hours Hours

Course E 1/2 S

Ship Ellen Southard Bickford Master
Journell of A Passage From Savannah
To Liverpool, At Sea May 27th 1868
Wensday

First part of these Four
Hours commences with
Good Strong Breezes &
pleasent Weather At 10 AM Saw
a Sail Astern She is comeing
upon us fast Middle & Latter
part the vessail before Spoken
of has come up & passed
us it proved to be an
American Steamer Bound
to some Port of Europe
So Ends these Four Hours.
I will now retire to my bert.
Now South
~~From 8 PM till 12 AM~~
Midnight First part of these
Four Hours commences
with Light Breezes
Middle & Latter part
Light Breezes
Course Est wind Noth
Ships in Sight this
Day 2 Ships 1 Steamer

Ship Journell of Ship Ellen
Southard Bickford Master

From Savannah Saturdays th
Liverpool Thursday May 28/68

This 24 Hours Strong
Breezes at 6 PM Sent down Fore
Topsail Latter & Middle part
Wind the same
Course Est
Middle & Latter part
Much the same Strong Winds
No Vessails in sight this
Day She is going at the rate
of 8 Knots an Hour 192 Knots
the Day
Course Est
Thursday 29th 1868
These 24 Hours much
the same
So Ends the Day
Course E S E

We are within 8 Days Sail of Liverpool

Journell of Ship Ellen Southard Bikford
Master From Savannah
Words Liverpool
Sunday May 24th/68
First part of these 24
Hours Strong Breezes Course E by S
At 8 P M Saw A Sail
Middle part
Strong Breez & Squally
Mid night Squally & Rainy.
At 12 P M Saw A Sail bearing
North Course Est
A Latter part
Fresh Breezes & Passing
Clouds & Squally
This Day Ends with Strong
Breezes Runing with
Degallon sails on
All hands this Day
Painting & Varnishing
if this Breze Holds
On 6 Days with Perth
we into the English
Channell So Ends the Day

Journell of Ship Ellen Southard
Bikford Master
From Savannah Words
Liverpool May 24th 1868
First part of these
24 Hours Strong Breezes &
this day commenced
scrubing paint work
kept all hands. Course Est
Middle part
~~First part of~~ Much the same
Wind Stair Foggy & Rainy
knots 5 1/2 Course E by S
Wind W by South
Latter Part
Variables Foggy & Rainy
All hands on Deck this Day
Finished cleaning Paint work
At 8 30 PM Put A man in
Irons for bad behavior
So Ends these 24 Hours
Course E S E
All these 24 hours Strong
Breyes

Ship Ellen Southard Bickford
Master From Savannah
Swords Liverpool
Monday June 1 1868

First part of this Day
Strong Breezes & Squally

Middle part

Ditto the same

Latter part

Fresh Breezes &
Passing Clouds

So Ends the Day

Course S & by E

Journall Of Ship Ellen Southard
Bickford Master
From Savannah
Swords Liverpool
Tuesday June 2d 1868

This Day
Commences with Strong
Breezes & Fine wether

Middle & Latter part

Squally & Rainy

Midnight
At 10 P M Saw a Sail
Bound to the Westward

So Ends the Day
Course S & by E ½ E
Long 23,30 Lat 40 23

Ship Ellen Southard Bickford
Master Wm Thomas Saunders
Bound Liverpool
Wensday June 13th 68
First part of these 24
Hours Moderate Breezes & Fine
Weather Middle part Light
Breezes Within two Days
Sail of Liverpool
Latter part
Much the Same
So Ends the Day
Course East

Journals of Ship Ellen Southard

From Savannah

2 Swords · Liverpool June 4th 1868

These 24 Hours Moderate & Pleasant Weather & Light Breezes

At 12 M R Made the Land

Bearing N E 24 Miles dist

Call it Mizen Head

Middle & Latter part Same

Sails in abundence

at 4 PM was Boarded by Irish Pilots

the wether is foggy

So Ends the Day

Ship Southern Rights

Southern Rights

Retained

J. H. Drew

Commander

Journall of Ship Ellen Southard
Bickford Master
From Savannah
Bound Liverpool
Friday June 5th 1868
Fine 24 Hours Moderate
Breezes Middle part
Foggy wether At 2 PM
Made Salter Light
Bearing E Dist 7 Mile
at 6 Made
Pus Ky Bearing N E Dist
20 Miles We are 80 Miles
dist From Liverpool
Latter part
A M made Holly
Head we are going along
with a fair Wind
So Ends the Day

Ship's Journall of Ship Ellen Southard

Bickford Master From

Savannah Bound Liverpool

Saturday June 6th, 1868

First Part of these 24 Hours

Moderate Breezes & Cloudy

Middle Part

Much the Same no Lights

to be seen

Latter Part

At 2.30 A M Saw A Light

A Light Bearing N E by E

Dist 8 Miles Called Salte Light

Ship bearing E by N Dist 12

Miles

at 8 A M got the

Anchors off the Bow

So Ends the Day

Journall of Ship Ellen Southard
From Savannah Froods Liverpool
Sunday June 7th 1868

First Part Light Breezes
& Cloudy at 8 AM Sighted Lundy
bearing E S E Dist 10 Miles
at 5 PM Sighted Holly Head
bearing N E by E Dist 14 Miles
at 7 the Wind Hauled to the
N E at 8 took Ship to the N.
Winds Light & Clear

Latter Part

Commences with Light
Breezes & Cloudy At 4 AM took
a Tug Boat off Holly Head
at 6 A M took a Pilot on Board
off Beken Head at 2 PM come
to Anchor in the River with
the Best Bower & 60 Fathoms
of Chain Employed in geting
the Ship redy for Docking
So Ends the Day

Journell of A Passage From Liverpool
To Fowdels New York Friday July 3d

Remarks on Board
July 3d 1868 Ship Ellen Southard
Burk Ford Master

At 7.30 cast Loose
From Our moorings took A Tug
to the Stream Pilot
to the Stream anchored at
4 PM got underway again we
are now on Our Way to New York
Goall by Liverpool

Saturday July 4th 1868

Remarks on Board
these 24 Hours Warm Wether
& Light Breezes So Ends these
24 Hours

Running down the
Channell Ship Ellen
Southard
Capt Geo. A
Bickford Master

Ship Franklin J A Drew

Ship Ellen Southard
Bickford Master
Journell of A Passage
From Liverpool Towards
New York

Ship Ellen

Journell of Ship
Ellen Southard down Channel
July 3 From Liverpool
Towards New York

Friday 3th 1868 Hauled out of the
Brhamlamore Dock & took
a Tug Boat into the River at
Anchorage Let go the Port Anchor
& 65 Fathoms of Chain engaged
in getting the Ship ready for Sea
at 4 PM Tow Boat came along
side hove up the Anchor & got under-
way down Channell at 4 PM Pilot
Boat came along side for the Pilot
at 12 M. the Tug Boat Let go made
all Sail So Ends the Day th

Saturday July 4

Light Breezes From the N W
all Sail Set at 3 PM Passed
Point Lynas 4 PM off
Holyhead Light Breezes from
the S W

Sunday July 5th 1868
First part Light winds & Fair
At 6 PM holyhead
bore S E dist 14 Miles Thence here
I take my departure

Lat by D R 53. 12

Journall of Ship Ellen Southard
From Liverpool Towards New York

~~At Sea~~

Monday July 6th 1868

First Part of these 24 Hours
Light Breezes & Calm weather fair
& fine ~~At Sea~~ 12 PM off Fusky
Light House Though the night.
Light air & Calms at
At 2 AM Fusky
Light House Bore N by W dist
18 Miles

Latter Part
Meets the same Pumps
well attented to
Lat by Obs 52.46

Journall of Ship Ellen Southard From
Liverpool Towards New York
At Sea July 7th 1868
At 4 PM Off head of Old
King Said 4 35 Old Head of King
Said bore N.N.W dist 10 Miles
From Wich I take departure

Wensday July 8 1868
First part of these 12 Hours
Light Breezes Wether Cloody
& Mist of Rain at 4 PM Tacked
Ship Stood to the Southard
at 6 PM handed Light Light
Sails

Midle Part
Fresh Breezes & Think Latter
Part Moderate Breezes Cloody
& Think all Sail Set Trimed
by the Wind Pumps well look
d after Lat by D R 52.18

Variation 2½ Westerly

Journall of Ship Ellen Southard
Burkford Master From Liverpool
Bound to New York

Thursday July 9th 1868

First part Light
Breezes & Variable Wether Cloudy
& thick

Thro't the night Light
Breezes & Cloudy
all Sail Set & Fair

Latter Part Fresh Breezes
Wether Cloudy

Pumps well attended

to Lat by D R 40,49
Variation 2½ Points Westerly

A B C D E F G H I
J K L M O P

Ship John Trillum
Levi Mustard
Richmond
Mary E. Smith
Richmond
Maine
Levi Jones
Thos
Francis H Tannach
Dennison
John Isley

At 7 30 A M took on Board
Pilot from Pilot Boat No 8
At 10 A M Made Land Call
at Port Royal at 10 30 A M hove
Do

Journell of Ship Ellen Southard Bickford
Master From Liverpool 5 months
New York
Remarks on Board Friday July 10 1868
First part of these 12
hours moderate Breezes Wether Cloudy
& Foggy
Though the Night Light
Breezes wether Cloudy & mist of Rain
Latter Part much the
same all Sail set & Fair
All hands cleaning
Ship
Pumps well attended to
Ends the day
D° 1868
Saturday July 11
First part Fresh Breezes & Clear
At 2 PM Saw a Ship Bound
to the Estward
Though the night
Fresh & Clear Fine & pleasent
Latter Part much the
same
Pumps well Looked
after

Burkford Master

Journall From Liverpool Towards New York Remarks on Board

Sunday July 12th 1868.

First Part Moderate Breezes Weather Clear all hands Cleaning Ship

Middle Part Light winds & Calms & Clear

Latter Part Much the same

Pumps Well attended &c

Lat by D R 48.27 Lat by Obs 48.1-2

Variation 2½ Points Westerly by Lonjin.

Remarks Monday July 13th 1868.

First Part Light Breezes & Calm weather Clear

Though the Night Calm & Clear

Latter Part Light Breezes & weather heavy.

All hands Cleaning Ship

Lat by D R 48.36 Lat by Obs 48.48

Variation 2½ Points W/ Longin 20.00 West

Capt Geo A Burkhod Master
Journell From Liverpool Bound to
New York Remarks on Board
Tuesday July 14th 1868
First Part of this
12 hours moderate Breezes & Clear
At 8 PM Tacked
Ship To the Southard
Middle & Latter Part
much the same Weather Clear &
pleasent All hands Cleaning
Ship
Pumps well attended
to
Remarks on Board Wednesday
July 15. 1868 First Part of the 12
hours fresh Breezes Wether Foggy &
Rainy At M.R Tacked Ship
& stood to the Northard & West
Though the night Fresh
Breezes & Rainy & heavy Swell From the
S W At 4 AM Tacked Ship
to the South & West
Latter Part much
the same
Pumps well attended to
Lat by D R 48, 34 by Obs 48, 37

Capt Geo A Bickford Master
Gownell Groom Liverpool Swords.

New York Remarks on Board
~~Wednesday~~ Thursday July 16. 1868

First Part fresh Breezes
& Passing Clouds
All hands cleaning Ship
Middle Part moderate
Breezes & Clear } to day commence
to Paint Ship } Latter Part Light
Winds & Calms
Pumps Well attended to
Lat by D R by Obs Variation Long in
48.14 47.49 2 6 W

Remarks on Board
Friday July 17 1868

First Part Light
Breezes & Calm & 2 PM Packed
Ship to the NW
Light Breezes &
variables at 9 PM. Packed Ship
to the SW
Middle Part Fresh Breezes & Clear
at 4.35 AM tacked Ship to the NW
Fine Latter Part fresh Breezes &
Lat by D R Pumps well attended to
Lat by Obs Variation Long in
48.11 48.14 2.W 27.11

Capt Geo. A. Bickford. Master
Journall From Liverpool Swords
New York Remarks on Board
~~Saturday~~ Friday July 17 1868
First Part of these 12
hours Fresh Breezes & Cloudy Light Rain
AM PM tacked Ship to the S West Fresh
Breezes Though the night Fresh
Breezes & Cloudy & Mist of Rain
A Sail Set Trimmed
by the Wind Latter Part Moderate
Breezes & Cloudy
Lat by D R Lat by Obs Pumps Well attended
48,16 48,04 Variation Long in
2 West 2° 12 Min

Sunday D Remarks on Board
July 19 1868
First Part Light
Breezes & Cloudy & Rain 4 AM 6 PM
Saw A Ship Bound to the Eastward
Though the night Light
Breezes Wether Cloudy & Mist of Rain
Latter Part much
the Same
Pumps well attended
To
Lat by D R by Obs variation Longin
44,44 44,56 2 PM 31,44

Capt Geo A. Birkford, Master
Journell From Liverpool Brooks
New York
Remarks on Board
~~Saturday~~ July 18 1868
Monday " 20
First Part of thos 12
hours fresh Breezes & the Nether Cloudy
& heavy
Though the night
moderate Breezes & Cloudy &
At 1A M tacked Ship
to the Northard Latter Part
Cloudy & fresh Breezes B
Pumps well attended To
Lat by D R by Obs Dur thos Long in
46.47 46.49 2W 3328

Capt Geo A Bickford Master
Journell From Liverpool Towards
New York
Remarks on Board
~~Sunday July 19~~ 1868
Thursday July 27
First Part
moderate Breeges
At 4 PM handed
Light Sails
At 6 PM handed Top
gallent Sails
Though the night
& A heavy Sea From the Westard
A 4 AM the Wind hauled to the
Northward At 5 AM tacked Ship
to the Southard & Westards
At 8 AM set
Maine Top Gallon Sail
Latter Part Fresh
Breges & Cloudy & misty
Rain
Employed
attended To
Lat by D R by Obs Dar Long m
46.9. 46.6 2 W 34.0

Capt. George A. Bickford. Master
Journell From Liverpool Swords
New York.

Remarks on Board
the
Monday July. 22. 1868

First Part of these
12 hours moderate Breyes &
Passing Clouds At 1.35 PM
onbent Fore Top gallon sail &
Fore and aftthe. wore & Lower Main
Top sail A 2. PM Set all Sail Wind
Fair

Throughout the night
Moderate Breyes & Cloudy

Latter Part Light
Breyes Weather Fine & Pleasen

Pumps well attended To

Lat by D R. by Obs Var Long in
46.32 2.W 37.89

Capt George A Kirkford Master
Gournell From Liverpool Swords
Ken. York

Remarks on Board

Thursday July 23 1868

These 24 hours moderate
Gales & Cloudy Wether & Rainy

At 4 PM handed
Light Sails

At 6 PM Saw two
Ships steering to the Westard
Off to Windard

Pumps well looked
after

Lat by Rl by Obs	Longin
46.45 46.87	41.50

Capt George A Barkford Master
Journall From Liverpool Towards
New York Remarks on Board
Thursday July 2d 1868

First Part of this
Day commences with fine Weather
with A light Breze

Middle Part wether
heavy & inclined to Rain

At 4 AM
Squared the Yards We are within
two Days Sail of the Banks of
Newfoundland

Latter Part fine
Wether & Clear engaged in Painting
Ship
Long by D R by Obs Vari Long by
46.50 46.58 40.59

Pumps well looked
after

Capt Geo A Pritchard Master
Journall From Liverpool Towards
New York Remarks on Board

Friday July 26. 1868

Ship Franklin

Postoffice Department

P O

Postoffice Department

Washington

Capt Geo A Bickford Master
Journell From Liverpool Inwards.
New York

Remarks on Board

Saturday July 27th 1868

First Part Light & Breezes
& Calm Wether Cloudy & mist & Rain

Throughout the night
moderate breezes & Cloudy

Latter part Strong
Breges & Passing Clouds

Pumps well attended To

Lat by D R	by Obs	Var	Long in
46.51	46.43	20	44.50

~~Capt~~ Geo A. Bickford Master
Journall From Liverpool Bounds
New York Remarks on Board
Sunday July 26th 1868

First part of these
24 hours moderate & Bregest passing
Clouds

At 11 P.M handed
Light Sails
Throughout the night
Fresh gales & heavy Rain

At 1.35 A.M all hands
~~Shorting~~ Mowing Sails
At 4 A.M Wind hauled
to the N.W
Latter part moderate
& all Sail set

At 9 A.M tacked
Ship to the Southward & A heavy Sea
Running
Long by D.R by Obs Var Long in
46.17 mobs 2.W 47.1

Sept 1870

Capt Geo A Bickford Master
Journell From Liverpool Swords
New York Remarks on Board
Monday July 27 1868

First part of these 24
hours fresh Breys & Cloudy

At 4 PM handed Lights
Sails & Fored Main Top Gallants

At 8 PM Tacked
Ship to the Northward

Middle Part fres
gales & heavy Rain

At 11 PM handed
the Crotchet & Shanker

At 11.25 AM
handed Maine Course.
At 4 AM Called all hands to Shorten
Sail stowed the Fore & Maine Top
Sails & Close Reefed the Mizen
Top Sail

Latter part moderate
Wether clear & heavy Sea Running
from the Westard
Lat by D R by Obs Var Long in
46,16 46,37, W 46,46

~~Capt~~ Geo A Birkford Master

Journell From Liverpool Towards

New York Remarks on Board

Tuesday July 28. 1868

First part moderate

Breges weather clear & a heavy Sea running

From the westard at 1 PM Set the aper

Maine & Fore Topsails

At 4 PM all Sail

Set trimed by the Wind

Though the night

Light Airs & Calms & A thick Fog

Latter Part Light

Breges & bloody & Thick

Pumps Well attended to

Lat by D R by Obs vari Long in

47.02, No Obs / 2 PM 4.22

~~Capt~~ Geo A Bickford Master
Gournell From Liverpool Swords
New York Remarks on Board
Wensday July 29 1868

First Part Light
Breezes Wither Cloudy & thick
At 4 PM tacked
Ship to the Southard all Sail
Set trimed by the Wind

Through the night
Light Breezes Cloudy & thick Fog

Latter Part much the
Same All Sail Set trimed by
by the Wind

Lat by D R	by Obs	Vari	Long in
46,43	46,28	2 PW	29,39

Richmond Maine
Boston
Massachusetts

Capt Geo A Bickford Master
Journell From Liverpool Twoards
New York Remarkson Board
Thursday July 30 1863

First Part Light
Breezes & Clear

At 4 PM Sighted A
Brig Steering to the Estward &

Nitelle & Latter
Part Light Breezes & Clear

At 8 AM tacked
Ship to the Northward

All Sail set &
by the Wind

Vind Changeable

& Pumps Well attended to

Lat by D R by Obs Vari Long
4 K. to Nobs 2 PM Lat

Capt Geo A Bickford Master
Journell From Liverpool Towards
New York Remarks on Board
Friday July 31 1868

First part Light
Winds & Changeable & Wether
Clear

At 2 PM the Wind
hauled suddenly to the North
ward

At 2.25 tacked Ship
to the Westward

Middle Part Light
Bryes & Cloudy

Latter Part
Much the same all Sail Set &
trimed by the Wind

No Obs this Day
Lat by D R by Obs Varn Longtn
44.40 No Obs 2 PM 44.23
the Last Day Of July 1868

Journal of Ship Elton Southard
from Liverpool towards New York
Geo A Bickford Commander

Remarks on Board
Saturday Aug 1th 1868

First Part Light
Airs & Cloudy

This Day has been employ
with a Brig Bound round to
the Westward

Middle Part
Light Airs & Calm Wether

Latter Part Light Breezes
& Clear

Pumps Well Attended to
Lat by D R by Obs 2 mi Long by Obs
44.16 45.37 46.49

Journell of Ship Ellen Southard
From Liverpool Swords
New York Geo A Bickford
Commander

Remarks on Board Aug 2d
Sunday Aug 2 1868

First Part of this
24 hours Light Breyes & Passing
Clouds

Though the Night
Fresh Breyes & Clear

At 4 PM Sighted
An Iceburg to the Eastward

Latter Part much
the same Wether Clear

At 10 AM Sighted another
Ice Burg to the Westward

Lat by R	by Obs	Vari	Long in
44.24	44.21	2½	41.08

Journell of Ship Ellen Southard
From Liverpool Swords New
York Geo A Bickford Commander

Remarks on Board
Monday Aug 3d 1868

All these 24 hours
fresh Breyes & Cloody & thick foy

To Day Saw A number
of Ships Bound to the Eastward

All Sail Set & Trimmed
by the Wind Pumps Well attended
to

Lat by D R	by Obs	Vari	Long in
44.48	2 PM	41.3	

Journall of Ship Ellen Southard
From Liverpool Towards New York
Geo A Bickford Commander
Remarks on Board this Day
of Our Lord

Tuesday Aug 4th 1868

First Part Light
Breyes & Cloudy

Middle & Latter
Part Thick Fog & Light
Winds all Sail Set & trimmed
by the Wind

Pumps Well attended

Lat by D R Lat by Obs Vari Longm
46.10 No Ob 21 W 5 2.24

Journal of Ship Ellen Southard From
Liverpool Towards New York
Geo A Bickford Commander

First Part Light
Breyes & thick Fog

At 4 PM made
the Land Cape Bad Bearing
NNE dist 4 Miles tacked Ship
to the Southard

Middle Part
Light & Breyes Wether Cloudy
& Light Fog

Pumps Well
attended to

Lat by D R by Obs Vari Longm
44:48 44:48 2½ W 5 2.05

Journal of Ship Ellen Southard From
Liverpool Swords New York
Geo A Bickford Commander

Remarks Wensday Aug 5th 1868

First part Light
Breyes & thick foy

Middle part Commences
With fresh Breyes

Latter Part
Rush the Same

Lat by Obs no
D R 44.56
Long 55.48
Varation 2½ Points W

Journal of Ship Ellen Southard
From Liverpool Swords New York
Geo A Bickford Commander

Remarks on Board

Friday Aug 6th 1868

First part fresh
Breyes & Clear

to day in Company
With A Bark Bound to the
Westward

Throughout the night
Moderate Breyes & Cloudy

Latter Part more
the Same Weather Clear
Lat by Obs 43.37
D R 43.27
Vari 2½ P W
Long in 57.41

Journal of Ship Ellen Southard
From Liverpool to New York
Geo A Bickford
Commander
Remarks on Board
Saturday Aug th 8 1868
First Part of this
24 hours moderate Braes
& Cloudy

Middle & Latter Part
Light Braes & Cloudy & Thick
Fog
Pumps well attended
to
Lat by Obs no
D R H 24-7
Vari 2 Points W
Long in 59 30

Journal of Ship Ellen Southard
From Liverpool to New York
Remarks on Board
Sunday Aug 9 1868
First Part Calm
& Cloudy
Middle Part commences with A light Braze & Passing
Clouds At 12 M Took Ship
to the Southward
At 7 P M Tacked
Ship to the Northward
Latter Part light
Braes & fine Weather Clear
& fine All Sails Set & Trimed
by the Wind
Lat by D R H 24 0
by Obs 42 48
Vari 1 3/4 pt W
Long in 60 16
Long by Obs 60 46

Geo A Bickford Commander

Journell of Ship Ellen Southard
From Liverpool Swords
to New York

Remarks on Board
on Board
August 10 Monday Aug 10
Commences With
fine Breze & Clear
in Company
With A Ship Saw Several of
Vessels Bound to the Estward

Middle Part
moderate Breze. Clear &
Pleasent
All Sail Set &
trimed by the Wind
Latter Part much
the same
Lat by D R 42.28 No Alteration
Obs 42.02
Long in 63.26
Vari 1½ W

Journell of Ship Ellen Southard
From Liverpool Swords
New York Geo A Bickford
Commander.

Remarks on Board
Tuesday Aug 11th 1868

First Part Commences
with Light Breze & Squally with
Rain
Shoug out the night
Light Winds Wether Cloudy
& thick Fog
At 12 M Do thick
Ship to the Southard
Latter Part Calm
& thick Fog
Pumps well attended
Lat by Obs 42.32
Lat by D R 42.20
Long in 64.04
Vari 17/30 W

Journall of Ship Ellen Southard

From Liverpool to Woods New
York Remarks on
Board Wensday Aug 12
1868 At 2 PM Commen
ces with A Light Breze &
mist of Rain
Middle Part light
Breze & Passing Clouds
At 12 M
Sack Ship to the Southard
hauled to the South West & Sack
up to the Northward
At 8 A M the Wind
Latter Part
Light Airs & Calm Weather heavy
Rain Lat by Obs No Obs
by D R 42.28
Long in 65.05
Vari 1 1/2 West

Journal of the Ship Ellen
Southard From Liverpool
Woods New York
Remarks on
Board Thursday Aug 13th 1868
First Part Commen
ces with Fresh Breze & Cloudy
& mist of Rain
At 4 PM
tack Ship to the Southard
Middle Part fresh
Breze Clear & fine Weather
Latter Part much
the Same Weather Clear all
Sail Set & trimed by the
Wind

Lat by Obs 41.09
Lat by D R 41.01
Vari
Long in 66.47

Journall From Liverpool
Towards New York
Friday Augt 8th First Part of this
24 hours Light Breezes &
fine Wether

Middle Part Light
Winds & Passing Clouds

Latter Part Much the Same

Lat by Obs 39.47
Lat by D R 39.46
Vari 19 Points West
Long in 64.14

Journall of Ship Ellen Southard
From Liverpool Towards
New York Remarks on
Board Saturday Augt 8th 1868

Begins with Light
Breges & Clear

At 12 M. took Ship
to the Northard

Middle Part Light
Winds Clear & pleasent

Latter Part much the
Same Wather very warm

Lat by D R 40.42
Lat by Obs. 40.36
Vari 3/4 W
Long in 68.12

Journall of Ship Ellen Southard
From Liverpool Bound to New
York
Remarks on Board
Sunday Aug 16 1868
Commences with Small
Breez & Clear 47 Days
from Liverpool bound
New York and expect to
be there when we get there
All Sail Set & trimed by the
Wind
Middle Part mod
the same fresh Breez & Clear
Latter Part fresh Breez & Passing
Clouds Light Rain
At 11 A M took
A Pilot on Board from the
Pilot Boat Spinwall Number of Boat
21

Journall of Ship Ellen Southard
From Liverpool
York
Bound to New
Remarks on Board

Journall of Ship Ellen Southard From Liverpool
Bound Savannah

Ship G. & E. Southard
Capt L. R. Ross
of

Journall of Ship G. & E. Southard Richmond
Capt L. R Ross
From Liverpool
Bound New York

Mr Rod

Mr Levi Mustard
Richmond
Aug

Mrs Levi Mustard
Richmond
Me

Journall of Ship Ellen Southard
From Liverpool Swords Nee
York

Remarks on Board

Journall of Ship 6 H Southard
Capt I R Ross.
Ship Ellen Southard
Bickford Master
Ship Jane J. Southard
Bishop
Master

Ships Egmont Rights Ross Master
Ship Southern Rights Williams "
Ship 6 H Southard Ross Master
Ship Ellen Southard Bickford Master
Suspense Letters

Florence James W Mustard
Comd

Journall of Ship Ellen Southard
From Liverpool Swords Nee
York

Remarks on Board

Bradford Master
Journall of Ship Ellen Southard
From Liverpool Swords Savannah
Remarks on Board
1st Part of this Day Commences with Light Breezes & fine weather & got up Chain this Day
Dist 120 Miles from Liby
The First Class American Ship Ellen Southard
Bickford Commander

Journal of Ship Ellen Southard
From Liverpool to Boston
New York Remarkson Board

Journal of Ship Ellen Southard
From Liverpool to Boston
New York Remarkson Board

Journal of Miss Ellen Southard
From Savannah
to Liverpool June 1864
From Boston to Savannah
L L Levi Mustard Esq
James H Mustard
Ship Franklin

Journal of Ship Ellen Southard
From Liverpool to Boston
New York Remarkson Board
August 8. 1868

12
4s=48-
3s=37
2s=29
1s=19
0=49

2-37-3.2=03
3=2.2=4.7
1/2=2.9=16
1=14=33
1/4=37=24
1/8=26=19
1/16=43=32
1/32=36=08

14
20:54 E 1/2 N 3/4 Points
11
8 E 8 E 8 0 7 7 miles

2-37-8 37-93
7=14=44
2-44-32=27
4.0.3.27
2896
4334.47
7=14=44

Log at noon 10,49495

El time - 2-29-6 corr 10,000049
Dec 10,495447
2-44 sec 10,009229
Apparent alt 36°08 Corr 10,002317
Time 10,497437

Corr 9.997663 Course 11.324225
Course 9.902939 99.97663
sec 10.000641 2=3-20N 11.300888
Cos 9.955540 47=12 9.955340
dec 10.167883 44=20 sec 9.844437
Lat-at-10=44.59=06 sine 9.799277
8 E 7 miles
59=07

Lat at noon 59=06

Geo A Pickford
Commander

Journall of Ship Ellen Southard
From Liverpool Swords
New York

Remarks on Board

Journal of Ship

Journal of Ship Franklin From Boston
Swds Batavia

Boston

Remarks

Remarks

Remarks on Board

Remarks on Board Sept 1 1870

Remarks on Board Sept 1 1870

Ship Franklin Boston Massachusetts
at Sea June 17 1870

From Boston Swords Batavia East-Indies
This day Fore Top Gallant Sailing Sails set
Wind S W Course S E 1/2 E

James [illegible]

42 42

William Jones of Boston Dr

Wm Jones
of Boston

Journal of the Franklin from Boston

Winds Calavras

Remarks

Remarks

Remarks on Board

Remarks on Board Sept 1st 70

Remarks on Board Sept 1st 70

Ship Franklin Boston

Wm Jones Master

Ship Ellen Southmayd Allen Master

Hours	Sails	Courses	Winds	Lee	Remarks on Board
2		SW			
4					
6		WSW	NW		
8					
10					
12					

Remembs
On Board Ship
Porcahontas Apr 27 1868

James Mustard

4

NA

90 = 00 D
17 = 16
107 = 76

37 = 56
12
38 = 08
107 = 76 = 02003
14 = 32 01412
159 = 56 92411 0
79 = 58 98241 0
38 = 08 1909935
41 = 50 9549 67

38 = 05
12
38 = 77
107 = 16 = 02003
74 = 32 01412
160 = 05 23823
80 = 02 82349
38 = 77 1909578
41 = 45 9549789

9 = 73 = 52
5 = 53
9 = 19 = 45

12 = 19 = 29 = 12 = 20 = 77
45 = 10 45 = 10
11 = 34 = 19
9 = 19 = 45
2 = 14 = 34

9 = 74 = 32
5 = 53
11 = 35 = 079 = 20 = 25
9 = 20 = 25
2 = 14 = 42

33 = 38

33 = 40

49) 200 (4 = 80
200

127 40
49 80 - 6 4 80
8
7
69

Jan 10 1868
expenses in Rotterdam
127 Guilders

1 par of Sea Boots	11	Guilders
1 blanket	4	"
1 pair of Shoes	6	"
1 " " Slipers	1	"
1 Oillskin jacket	7	"
1 jack knife	1	"
1 Mersham pipe	8	"
1 cap and Otter dito	1	"
1 Sou wester	1	"
1 Ladies Gold watch Cham	4	5-
1 " Shirts fancy	1	1/2
2 pair Ladies Kids	1	1/2
1 pair Ladies Kids	1	
8 Cobacco		
Pipes fancy	2	
1 pair of Suspenders	90	Guilders
1 Hat	1	Guilders
	91	
	91	Guilders

127
91
2 2 Guilders no account
40 cents to a Guilder
$ 8,80 Spending Money

From Boston Towards Balaracade

H	M	K	Course	Winds	Remarks on Board Ship Franklin Brig Boston
4					

James N Mustard

Ship Franklin Boston

6

90=00
15=15
105=15

alt
28=37
12
28=49
105=33
22=00
57=42
79=57
28=49
57=02

=01691
03283
9.24607
9.89071
19186352
9,5 9326

8=17=20
3=19
9=00=39

11=46=57
43=39
11=01=12
9=00=39
2=00=33

286=41

90=00
15=36
105=36

30=16
12
30=28
105=36
23=03
49=099
79=349
30=28
49=06

01630
03624
23790
81607
1512651
95-6326

9=08=16
3=10
9=18=26

11=46=60
43=43
11=10=53
9=18=26
57=29

01630
03624
23790
87844
1191 8888
9.5-9444

8=34=48
3=19
8=39=58

11=46=40
43=43
11=10=53
8=39=58
2=10=57

32=44
9
32=53 Long & Shorn
32-41

Ship Franklin J. H. Drew Comander

30 = 04
12
30 = 16
29 = 11 06211
104 = 23 01383
164 = 34 12799
92 = 17 89663
30 = 05 19106 56
52 = 01 91102 8

90 = 00
14 = 23
104 = 23

24 = 27 9 = 13 = 36
4 = 30
9 = 18 = 06

30 - 06
13
29 11 -

13 - 8 ds

34 = 18
35 = 06

27 = 34

12 = 24 = 06
44 = 08
11 = 37 - 18
9 = 18 = 06
2 = 19 = 12

Jenicet Ship. Ellen Southard Sept 16. 1867

A Money Received of G. A Bickford for Searvices rendered on Board Ship Ellen Southard

Liverpool Received 6.00
Nov 20 — Savannah Rec 817, 40
Total ...

Total 823 40

$ 86.00
17 40
103 40
6 00
109 40
9 00
60. 40

40
8020
96 00
224 85 28
35 53
45 55
1 5 0 7

Ship Ellen Southard Boom Lumber
Shooks Plantation
Savannah
Geo. Knox Master
To Bread Cash & Provisions
Sea Stores
To Days Work
A copy Passengers
Mate Deck

Ship Franklin John H Drew Commander From

Col 2

Col 3

12,00170

Mountain Oak
2 Hundred Years
Old

Boston To Batavia Private Journal

Col m 2

Col m 3.

At Sea Jan 27th 1864

Thursday Jan 27 1864

Head winds & Stormy 34 Days out from Liverpool no events worth mentioning this is my last Passage in the Ship

Friday Jan 28

Passage Ends 63 Days from Liverpool

James W Mustard
On Board
Ship

111111 49 26 16 40)900

49 900 280 20

39 40 0 10

32 10 13,70 2 13 90

21 13 90 1-898

2,28

21 13 90 1-898

14,92

3 Columns

Bar 11027 9.97645
Barind 9.97645 11004 16
Diff = 11 Bar 9.96238

48° Alt Sun 9.88362 1
48° Alt Star 9.79915
32 = 1.4 Sine 9.79915

5 = 29 = 32
7 = 39 = 46
2 = 30 = 14
1 = 15 = 07
6 = 44 = 39

44 = 04
12
44 = 16
26 = 21
17 = 57
8 = 57

25 = 49
11
21
26 = 21
44 = 16
170 = 37
35 = 18

2 Columns

Double Altitudes

Bar 10,49216
Dec 10001 92

Bar 10,49408
½ Sum alt 35° 14' Cosine 9.91476
½ Diff alt 58 = 57 Sine 9.19193
9,39777
39 = 07

Cosine 9.97645
Cosine 10.23818
Secant 10.00532
Cosine 9.96294
Secant 10,18289

E½ N 3 Points
S E ½ E
Dec 5-14 = 15-4
4 = 5-762
5 = 25 = 12-72

56 = 69
5-1/5
28 55
1 17
6) 29762
240
57,6

57,6

G 83.107.12

on Board Ship Ellen Southard
Liverpool Nov 10 1868

		£	s	p
Sundry articles		1	00	00
1	Monkey Jacket	1		
1	Watch repaired		8	00
2	Shirts	2	14	00
1	Guernsey		8	
1	pair of Shoes		15	
3	pairs of Drawers		1	
1	Cap		1	10
4	Boxes of Soap		1	
1	Clothes Brush			
8	pairs of Worsted Socks		3	
1	Bottle of Pomade		1	
2	Knives		1	2
1	fine tooth Comb			
1	Pocket Handkerchief		1	6
3	Pocket Handkerchiefs			18
1	Pipe			8
1	Pound of Tobacco		1	
			8	1